



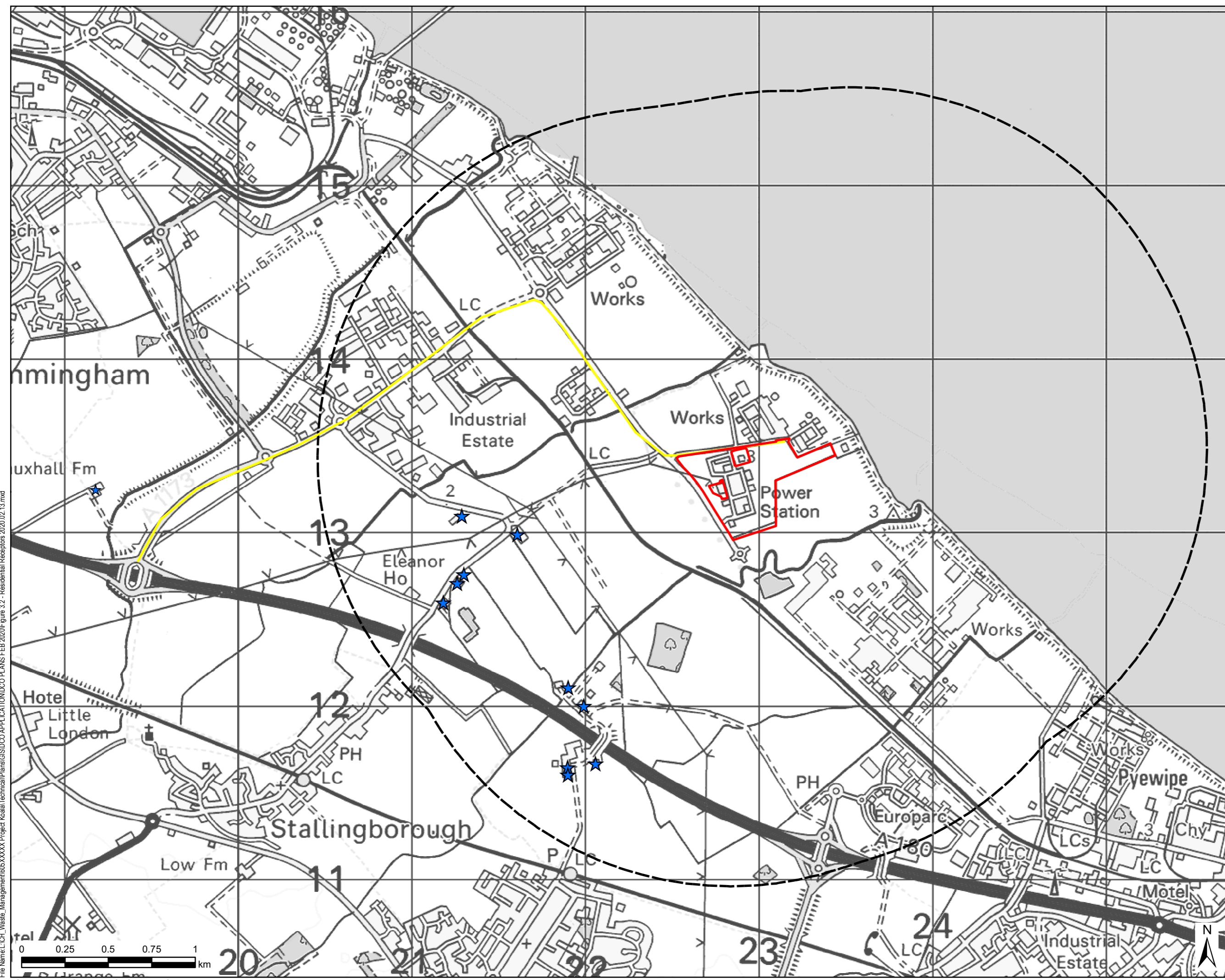


THIS DRAWING IS TO BE USED ONLY FOR THE PURPOSE OF ISSUE THAT IT WAS ISSUED FOR AND IS SUBJECT TO AMENDMENT

- LEGEND**
-  Order Limits
 -  Order Limits 2 km Buffer
 -  HGV Route to the Site
 -  Residential Receptors



Copyright
 Reproduced from Ordnance Survey digital map data
 © Crown copyright 2020. All rights reserved.
 Licence number 0100031673.

Purpose of Issue
ENVIRONMENTAL STATEMENT

Client
EP WASTE MANAGEMENT LTD

Project Title
SOUTH HUMBER BANK ENERGY CENTRE DCO

Application Document Ref
RESIDENTIAL RECEPTORS

Drawn HW	Checked LK	Approved KC	Date 13/03/2020
AECOM Internal Project No. 60580855		Scale @ A3 1:20,000	

THIS DOCUMENT HAS BEEN PREPARED PURSUANT TO AND SUBJECT TO THE TERMS OF AECOM'S APPOINTMENT BY ITS CLIENT. AECOM ACCEPTS NO LIABILITY FOR ANY USE OF THIS DOCUMENT OTHER THAN BY ITS ORIGINAL CLIENT OR FOLLOWING AECOM'S EXPRESS AGREEMENT TO SUCH USE AND ONLY FOR THE PURPOSES FOR WHICH IT WAS PREPARED AND PROVIDED.

AECOM
 One Trinity Gardens
 Quayside
 Newcastle upon Tyne
 NE1 2HF
 T +44 (0)191 224 6500
 www.aecom.com

Drawing Ref
FIGURE 3.2

File Name: L:\CH_Waste_Management\60580855\Project\Kc\al\Technical\Plans\GIS\DCO APPLICATION\DCO PLANS FEB 2020\Figure 3.2 - Residential Receptors 2020.02.13.mxd